

SAFE ROUTES TO CEDAR PARK

July 2016

The Seattle Department of Transportation (SDOT) and Lake City Neighborhood Greenways are partnering to explore and with your help establish safer routes to Cedar Park Elementary School. With nearly 300 students, another 40 Head Start students and more than 40 teachers and staff, we've heard that there are concerns about traffic congestion and traffic safety during the morning and afternoon commutes, affecting traffic through the neighborhood.

Safety improvements may include new signage, crosswalks, sidewalks, and bikeways. SDOT and community members will work together to establish a clear traffic circulation plan that emphasizes safety, mobility and options for getting around.

One strategy that is being explored is reducing the vehicular trips to and from school by making it safer to walk and bike and encouraging more families to walk and bike. We want to hear your ideas. You are warmly invited to join this 6-month planning effort.

For more information about this project please contact Brian Dougherty at (206) 684-5124 or email at brian.dougherty@seattle.gov.

Please take time to complete a survey that is available at the following locations:

- Lake City Branch Library 12501 28th Ave NE
- Jackson Park Tutoring Center front desk 14374 30th NE (Community Building)
- Fred Meyer bulletin board 13000 Lake City Way NE
- Lake City Neighborhood Center front desk 12525 28th Ave NE; 2nd Floor
- Cedar Park Elementary School front desk 13224 37th Ave NE


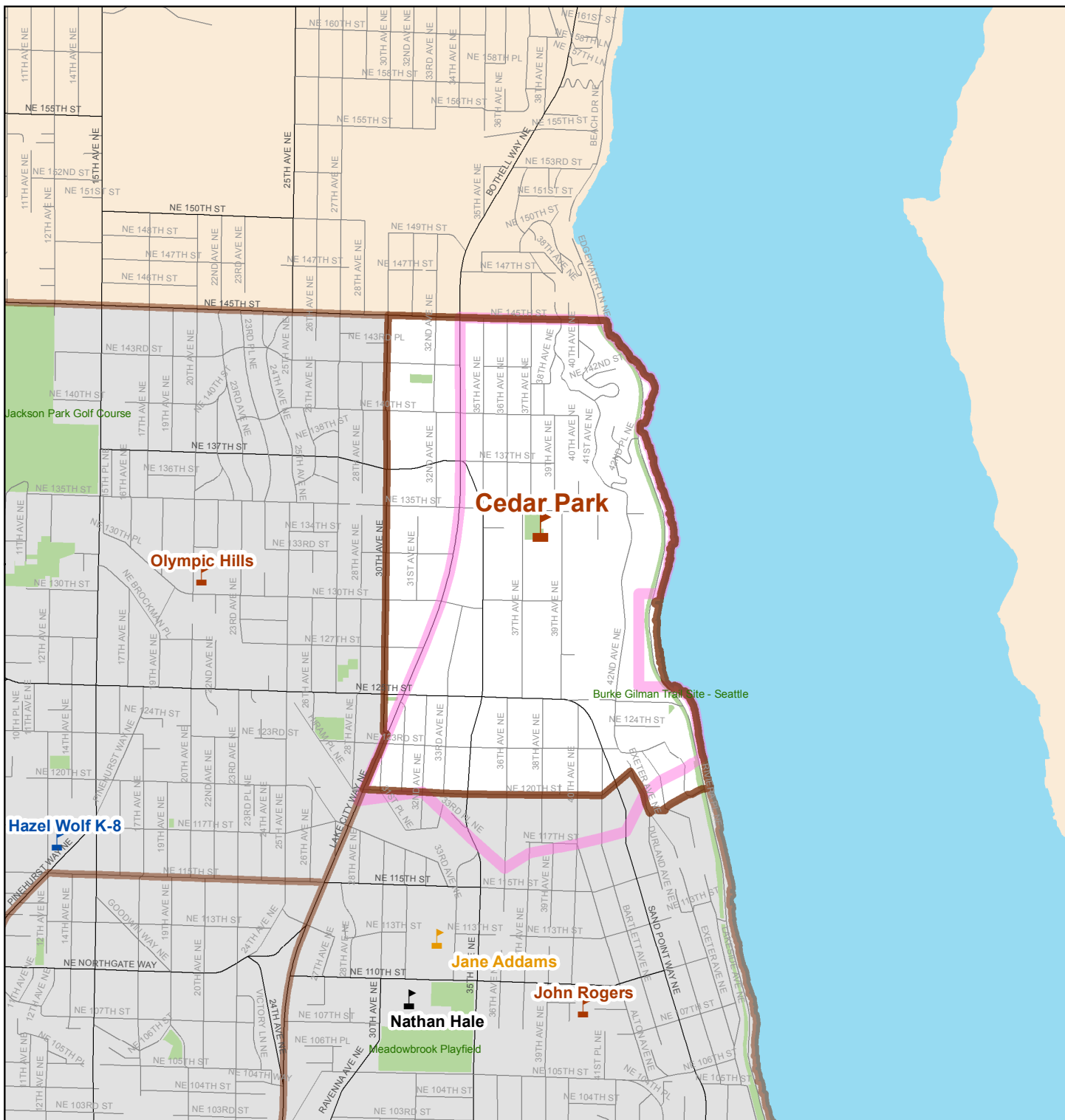
Members of this team will be available to answer questions at









- Lake City Future First Booth at Lake City Farmers Market 3-7 PM every Thursday
- Ice Cream Social 2-3 PM on July 31 and August 28 at Cedar Park Playground next to the school
- Movie Night on August 6 at 8 PM in Little Brook Park 14043 32nd Ave NE
- Salmon Fest Children's Area in Albert Davis Park on August 7 from 1-5 PM
- Bike Rodeo / Safe Routes to School Kickoff Event on August 26 at Cedar Park Playground

www.seattle.gov/transportation/SafeRoutesCedarPark.htm

This project is funded by the 9-year Levy to Move Seattle, approved by voters in 2015. Learn more about the levy at www.seattle.gov/LevytoMoveSeattle.





- | | | | | | |
|---|-----------------|---|--------------------------|---|--------------------|
|  | Attendance Area |  | AA Elementary School |  | AA High School |
|  | Walk Zone |  | Option Elementary School |  | Option High School |
| | |  | AA Middle School |  | Service School |

Map last updated: 9/16/2015

Map data: Future Growth Boundaries and Sites. Approved Nov. 20, 2013.

The names on this map are not intended to reflect the official name of any school building. They are instead intended to ensure better public understanding based upon familiar reference, particularly in situations where program and school building names differ. This information has been compiled by SPS staff from a variety of sources and is subject to change without notice. SPS makes no representations or warranties, expressed or implied, as to accuracy, completeness, timeliness, or rights to the use of such information. SPS shall not be liable for any general, special, indirect, incidental, or consequential damages including, but not limited to, lost revenues or lost profits resulting from the use or misuse of the information contained on this map. Any sale of this map or information on this map is prohibited. MapFile: AA_ES_2020_20150916_0855